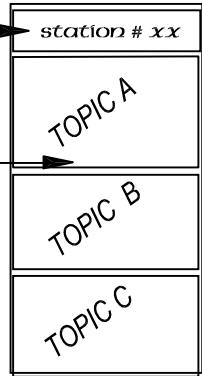


INTERPRETIVE STATION NUMBER (WHEN KIOSK IS PART OF AN INTERPRETIVE PROGRAM WITH A NUMBER OF STATIONS.



1. PORTION OF PANEL DEVOTED TO INDIVIDUAL THEMES OR TOPICS.

2. ENTIRE PANEL DEVOTED TO INDIVIDUAL THEME OR TOPIC.

**OPTION 1:
INTERPRETIVE SIGN**

ENLARGED MAP OF THE HALIBURTON HIGHLANDS TRAILS AND TOURS NETWORK WITH INDICATION OF "YOU ARE HERE"
NOTE: USE SAME MAP AT EACH LOCATION, ONLY THE "YOU ARE HERE" POINT CHANGES.

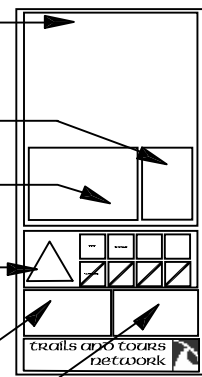
MAP LEGEND

INSET MAP SHOWING REGIONAL CONTEXT OF TRAIL

- 1. TRAIL USER CODE (TRIANGULAR UNIVERSAL YIELD SYMBOL-FIGURE B OF TEMPLATE)
- 2. PERMITTED AND NON-PERMITTED USES

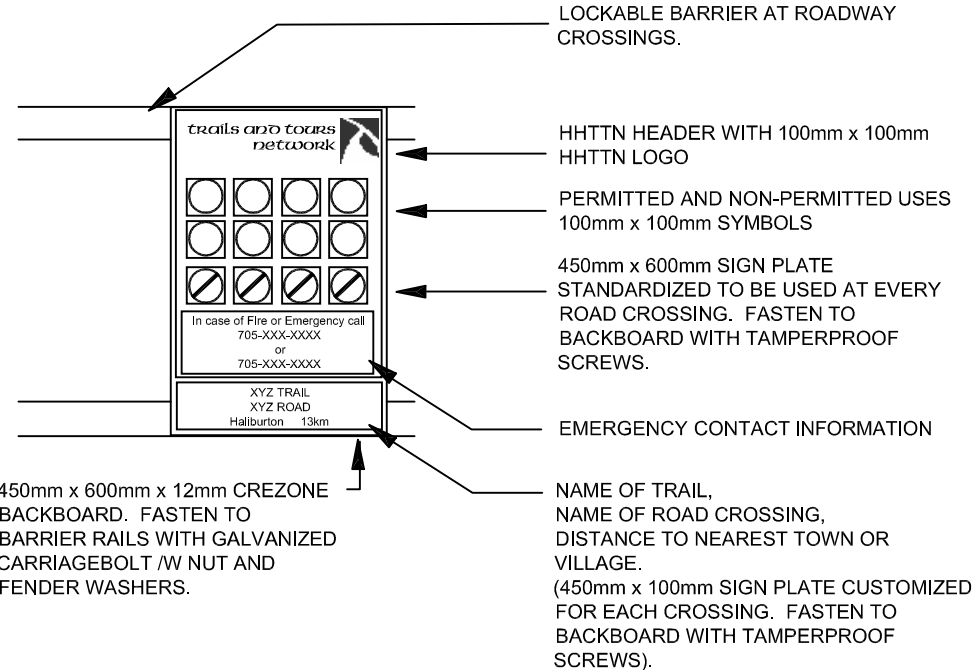
RULES OF THE TRAIL.

CONTACT INFORMATION IN CASE OF EMERGENCY OR FOR TRAIL CONCERNS, HOW TO GET INVOLVED.



**OPTION 2:
TRAILHEAD SIGN AT MINOR STAGING AREA**

**1 SIDED KIOSK:
GRAPHICS LAYOUT**



**TRAIL BARRIER SIGN (AT ROADWAY CROSSINGS)
(see also fig. 3.8)**